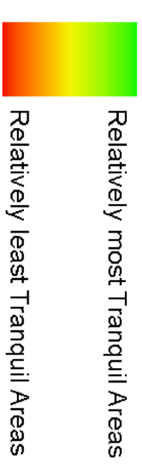






**KEY**

**Relative Tranquility**



**Boundaries**

-  East Sussex County Council Boundary
-  Study Area 1
-  Study Area 2
-  AONB Boundaries

Extract from CPRE 2005 National Relative Tranquility Map for South East England courtesy of CPRE

Note: The Tranquility Image is calculated on a National Scale

**BEXHILL TO HASTINGS LINK ROAD**

Figure :	13.3A	Scale	NTS
CPRE Tranquil Areas -		Sheet	1 of 1
East Sussex (Baseline)		Revision	

Candice Dwyer BEng (Hons), DipTrans, DMS  
 MTR MSc  
 Assistant Director, Transport & Waste  
 County Hall, St. Anne's Crescent  
 Lewes, East Sussex BN7 1UE  
 Telephone: 01273 481000

**Transport & Environment**



This map is reproduced from Ordnance Survey material with the permission of Ordnance Survey on behalf of the Controller of Her Majesty's Stationary Office. © Crown copyright. Unauthorised reproduction infringes Crown copyright and may lead to prosecution or civil proceedings. 1000198911 (2007).